

### **Comstock N.E**

**Take I-94 to Sprinkle road exit and turn left (North) onto Sprinkle. Stay on Sprinkle until you get to East Main. Turn right (east) onto East Main and go about 2 miles to 28<sup>th</sup> Street. Turn right (south) onto 28<sup>th</sup> Street. You should see the school.**

### **Maple St. (also called South)**

**Take Oakland Drive North to Maple St. Turn right onto Maple St. Go down the big hill and you should see the school across from the YMCA.**

### **Hillside**

**Take 131 North to M-43 (West Main). Turn right (East) onto West Main and take West Main. Turn left (North) on to Pinehurst blvd. Turn right (east) onto Alamo. You should see the school on the right.**

### **Mattawan**

**Take I-94 West to Exit 66. Turn Left at the light (You are now going back over the highway). Turn right at the 1<sup>st</sup> traffic light McGillen Rd.). The middle school and High School will be on the left as the road dead ends.**

### **Paw Paw**

**Take I-94 West to the Paw Paw exit and turn right. At the downtown light in Paw Paw, turn left onto East Michigan and/or Red Arrow Highway. Two blocks down on the left is the middle school.**

### **North**

**Take Milham to Oregon St. Turn left onto Oregon and the school is on the left.**

### **Milwood**

**Take I-94 East to the Portage Rd. Exit and turn left onto Portage Rd. When you get to Cork St. turn right. About a mile down on the left is Konkle Street. Turn left onto Konkle and you will see the school.**

### **Central**

**Take Centre to South Westnedge. Turn right onto South Westnedge . The middle school is half a mile up on the right.**

### **Lake View**

**Take I-94 East to Exit 95 (Helmer Rd.) Go North on Helmer Rd. to Columbia Ave. Turn right onto Columbia Ave. Take Columbia Ave. to Woodrow Ave. turn left onto Woodrow Ave. The middle school will be on the left.**

### **St. Monica**

**Take Oakland North to Kilgore. Turn right onto Kilgore. The middle school is on the left about a mile up just before you get to Westnedge.**

### **School Craft**

**Take Centre to 131 South. Get on 131 South and take until you reach the Second stop light. (McDonalds is on the corner.) That is Lyons St. Turn left onto Lyons St. Go to stop sign and turn right onto 14<sup>th</sup> St. the middle school is on the right.**

### **Baseline Middle School (South Haven)**

**Take Centre St. to 131 North. Get off at West main (M-43) going West. Take M-43 West through Bangor to the stop light at M-43 and 31<sup>st</sup> Street. Turn right onto 31<sup>st</sup> Street and stay on it until you get to Baseline Road. Turn left onto Baseline road and you should see the school on the right.**

### **Vicksburg**

**Go south on Portage Road and turn left (East) at Simmons Ford Dealership. This is called East VW Ave. Go east into the city and through town past the two traffic lights. Go over the railroad tracks and turn right at the first street. There is a sign on the right that tells you to turn for the middle school.**

### **Gull Lake High School**

**Take 131 East to Sprinkle/ Cork exit. Head North on Sprinkle road until you get to Gull Road. Turn right onto Gull Road (M-89). Follow Gull Road (M-89) to Richland. Continue straight (East) through the stoplight and you will see the High School on the right about a mile from the stoplight.**

# Allegan



## West Middle School [Edit](#)

7145 Moors Bridge Rd, Portage, MI 49024 - (269) 323-5800

Online Offers: [Motels in Portage](#) | [Portage Restaurants](#) | [Michigan Auto Insurance](#)

### Directions from A to B:

- |  |  |         |
|--|--|---------|
|  | 1. Start out going NORTH on MOORS BRIDGE RD toward ROMENCE RD.           | 0.1 mi  |
|  | 2. Turn RIGHT onto ROMENCE RD.   | 0.8 mi  |
|  | 3. Turn LEFT onto OAKLAND DR.  | 1.6 mi  |
|  | 4. Merge onto I-94 W via the ramp on the LEFT toward CHICAGO.            | 0.9 mi  |
|  | 5. Merge onto US-131 N via EXIT 74B toward GRAND RAPIDS.                 | 15.2 mi |
|  | 6. Take the M-89 W exit, EXIT 49B, toward ALLEGAN.                       | 0.2 mi  |
|  | 7. Merge onto MI-89 W.   | 12.4 mi |
|  | 8. Turn LEFT onto CUTLER ST/MI-40/MI-89. Continue to follow MI-40/MI-89. | 0.9 mi  |
|  | 9. 1560 LINCOLN RD is on the LEFT.                                       |         |

## Allegan Senior High School [Edit](#)

1560 Lincoln Rd, Allegan, MI 49010 - (269) 673-7002

### **Three Rivers**

**Take 131 South to Michigan Ave. Turn left onto Michigan Ave from 131. Take a left at the first stop light which is Hoffman St. It will dead-end at T-stop sign which is M-60. When you get to this stop sign you are looking at the middle school. Turn right onto M-60 and then left into the school.**

### **Golbes**

**Take 131 North to D Ave. Turn left (West) and follow that all the way to Golbes. You will reach a blinking light with a shell gas station on the corner. Go through the blinking light and take the first road on the right. Go past the football field and park in the second parking lot. The middle school and high school are all in one building.**

### **Harper Creek**

**Take 94 East to the Beadle Lake Rd. Exit 100. Turn right onto Beadle Lake Rd. and go about a mile and a half. Turn right at B Dr N. The middle school is on the left. The new high school is about a 100 yards up the road on Beadle Lake Rd.**

### **Plainwell**

**Take 131 North to M-89 Exit 49 A toward Plainwell. Turn right onto Allegan St. (MI-89 going East). Turn right onto Prince St. Turn left onto W. Bridge St. Finally turn right onto Brigham St.**

**Keep going further down this document as new schools have been added**

**Linden Grove     Decatur**

**Lawton**

**Bellevue**

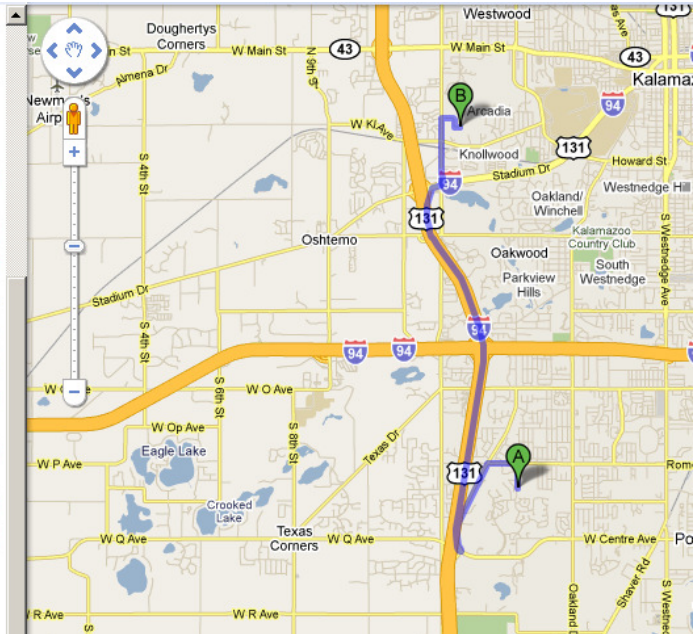
**Covert**

**Otsego**

**Lakeshore**

**Linden Grove Middle School**

8.5 mi	
<a href="#">I-94 BUS E</a>	15 mins
7.5 mi	
<b>A</b> 7145 Moorsbridge Rd Portage, MI 49024	
1. Head north on Moorsbridge Rd toward Churchill Ln	0.3 mi
2. Turn left at Romence Rd	0.4 mi
3. Take the 3rd left onto Angling Rd	1.3 mi
4. Turn right at W Centre Ave	220 ft
5. Turn right to merge onto US-131 N	2.7 mi
6. Continue onto I-94 BUS E	2.0 mi
7. Take exit 36A for I-94 BUS/US-131 BUS toward Kalamazoo	0.4 mi
8. Turn right at I-94 BUS E/Stadium Dr/US-131 BUS N	0.1 mi
9. Take the 1st left onto S Drake Rd	0.9 mi
10. Turn right at Clayborne Dr	0.3 mi
<b>B</b> Linden Grove Middle School (Kalamazoo Public Schools) Kalamazoo, MI 49006	

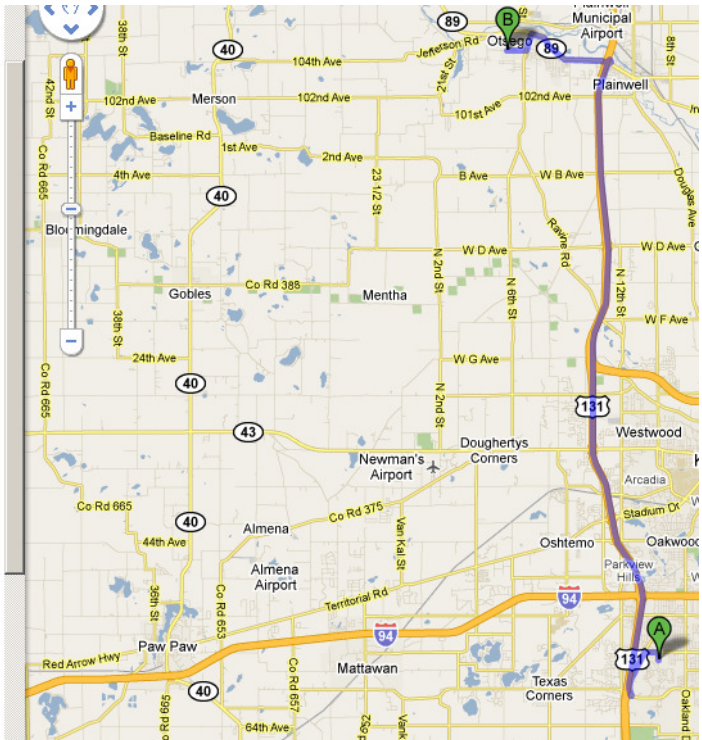


Parents please note that you must turn right onto **ARBORETUM** not Clayborne Dr. as Mapquest states.

## Otsego Middle School

Driving directions to 540 Washington Street, Otsego, MI 49078-1270

Suggested routes	
<a href="#">US-131 N</a>	28 mins
23.4 mi	
<a href="#">N 6th St</a>	40 mins
23.0 mi	
<b>A</b> 7145 Moorsbridge Rd Portage, MI 49024	
1. Head north on Moorsbridge Rd toward Austrian Pine Way	0.2 mi
2. Turn left at Romence Rd	0.4 mi
3. Take the 3rd left onto Angling Rd	1.3 mi
4. Turn right at W Centre Ave	220 ft
5. Turn right to merge onto US-131 N	2.7 mi
6. Continue onto I-94 BUS E	2.0 mi
7. Continue onto US-131 N	13.1 mi
8. Take exit 49B to merge onto Allegan St/MI-89 W toward Allegan	2.7 mi
9. Turn left at S Farmer St	0.5 mi
10. Turn right at Washington St Destination will be on the right	0.5 mi
<b>B</b> 540 Washington Street, Otsego, MI 49078-1270	



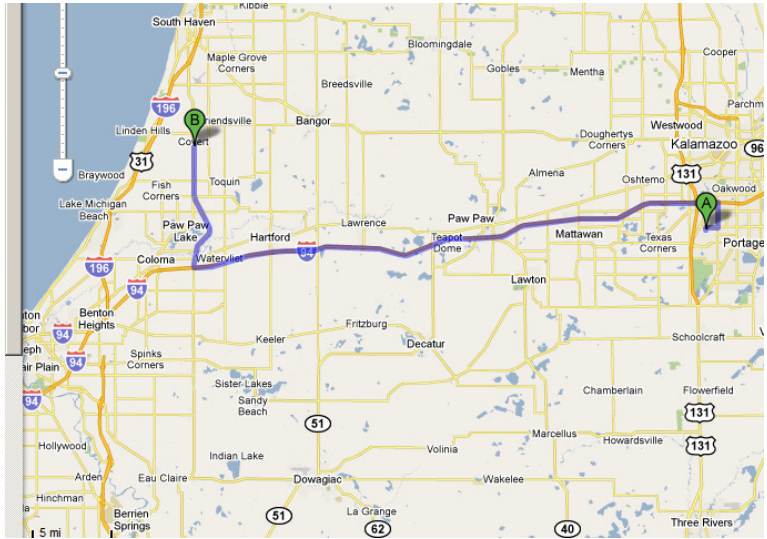
# Covert Middle School

Driving directions to 35323 M 140 Hwy, Covert, MI 49043-8784

**Suggested routes**

<b>I-94 W</b>	<b>52 mins</b>
44.7 mi	
<b>MI-43 W</b>	<b>1 hour 28 mins</b>
51.8 mi	

- A** 7145 Moorsbridge Rd Portage, MI 49024
- 1. Head north on Moorsbridge Rd toward Austrian Pine Way 0.2 mi
- 2. Turn right at Romence Rd 0.8 mi
- 3. Turn left at Oakland Dr 1.6 mi
- 4. Turn left to merge onto I-94 W toward Chicago 33.8 mi
- 5. Take exit 41 toward Watervliet/Niles 0.2 mi
- 6. Turn right at S Main St/MI-140 N Continue to follow MI-140 N Destination will be on the right 8.1 mi
- B** 35323 M 140 Hwy, Covert, MI 49043-8784



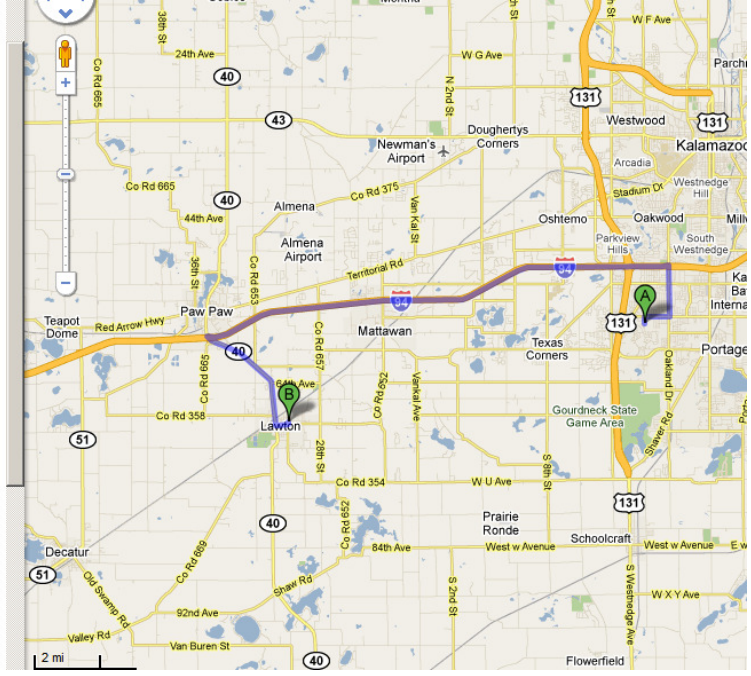
# Lawton Middle School

Driving directions to 110 South Nursery Street, Lawton, MI 49065-8751

**Suggested routes**

<b>I-94 W</b>	<b>30 mins</b>
21.4 mi	
<b>W Q Ave</b>	<b>31 mins</b>
14.7 mi	
<b>W R Ave</b>	<b>31 mins</b>
14.5 mi	

- A** 7145 Moorsbridge Rd Portage, MI 49024
- 1. Head north on Moorsbridge Rd toward Austrian Pine Way 0.2 mi
- 2. Turn right at Romence Rd 0.8 mi
- 3. Turn left at Oakland Dr 1.6 mi
- 4. Turn left to merge onto I-94 W toward Chicago 14.4 mi
- 5. Take exit 60 for MI-40 toward Lawton/Paw Paw 0.2 mi
- 6. Turn left at MI-40 S 3.8 mi
- 7. Turn left at E 3rd St 0.4 mi
- 8. Turn left at Nursery St 358 ft
- 9. Take the 1st right onto E 2nd Destination will be on the left 69 ft
- B** 110 South Nursery Street, Lawton, MI 49065-8751



## **Bellevue Middle School**



**West Middle School** [Edit](#)

7145 Moors Bridge Rd, Portage, MI 49024 - (269) 323-5800

Online Offers: [Motels in Portage](#) | [Portage Restaurants](#) | [Michigan Auto Insurance](#)

### Directions from A to B:



1. Start out going NORTH on MOORS BRIDGE RD toward ROMENCE RD. 0.1 mi



2. Turn RIGHT onto ROMENCE RD. 0.8 mi



3. Turn LEFT onto OAKLAND DR. 1.5 mi



4. Merge onto I-94 E toward DETROIT. 32.8 mi



5. Merge onto I-69 N via EXIT 108 toward LANSING. 10.6 mi



6. Take the M-78 exit, EXIT 48, toward BELLEVUE/OLIVET. 0.4 mi



7. Turn LEFT onto MI-78. 4.1 mi



8. Stay STRAIGHT to go onto N MAIN ST. 0.5 mi



9. Turn LEFT onto LOVE HWY. 0.4 mi

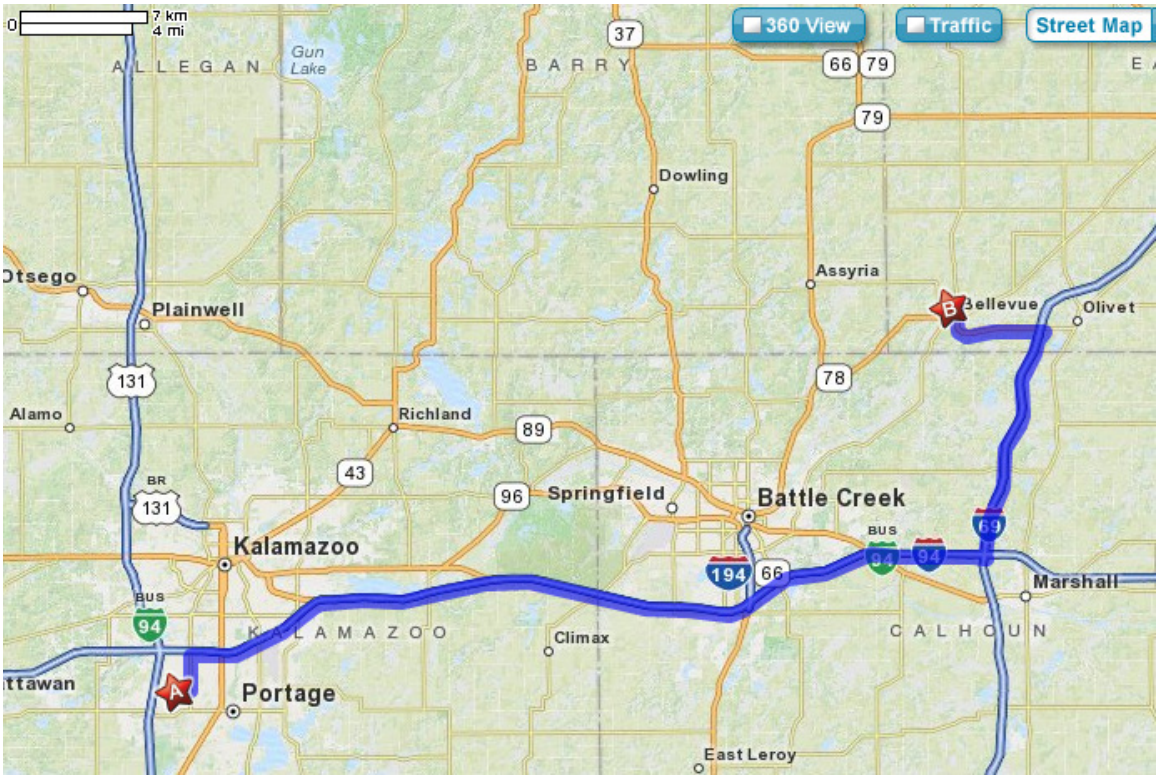


10. 576 LOVE HWY is on the RIGHT.



**Bellevue High School** [Edit](#)

576 Love Hwy, Bellevue, MI 49021 - (269) 763-9413



**Lakeshore Middle School**



**Driving directions to lakeshore are on the next page below.**



### West Middle School [Edit](#)

7145 Moors Bridge Rd, Portage, MI 49024 - (269) 323-5800

Online Offers: [Motels in Portage](#) | [Portage Restaurants](#) | [Michigan Auto Insurance](#)

#### Directions from A to B:

- |  |  |         |
|--|--|---------|
|  | 1. Start out going NORTH on MOORS BRIDGE RD toward ROMENCE RD.             | 0.1 mi  |
|  | 2. Turn RIGHT onto ROMENCE RD.   | 0.8 mi  |
|  | 3. Turn LEFT onto OAKLAND DR.  | 1.6 mi  |
|  | 4. Merge onto I-94 W via the ramp on the LEFT toward CHICAGO.              | 50.9 mi |
|  | 5. Take the RED ARROW HWY exit, EXIT 23, toward STEVENSVILLE.              | 0.5 mi  |
|  | 6. Turn LEFT onto I-94 BR/RED ARROW HWY. Continue to follow RED ARROW HWY. | 0.3 mi  |
|  | 7. Turn LEFT onto ST JOSEPH AVE.   | 0.0 mi  |
|  | 8. Turn LEFT onto W MARQUETTE WOODS RD.                                    | 1.0 mi  |
|  | 9. Turn RIGHT onto CLEVELAND AVE.  | 1.0 mi  |
|  | 10. Turn LEFT onto W JOHN BEERS RD.  | 0.3 mi  |
|  | 11. 1459 W JOHN BEERS RD is on the LEFT.                                   |         |



### Lakeshore Middle School [Edit](#)

1459 W John Beers Rd, Stevensville, MI 49127 - (269) 428-1408

Online Offers: [Motels in Stevensville](#) | [Stevensville Restaurants](#) | [Michigan Auto Insurance](#)

Total Travel Estimate: 58 minutes / 56.52 miles Fuel Cost: [Calculate](#)

**The middle school is across from the high school on the north side of the road.**

# Decatur



## **West Middle School** [Edit](#)

7145 Moors Bridge Rd, Portage, MI 49024 - (269) 323-5800

Online Offers: [Motels in Portage](#) | [Portage Restaurants](#) | [Michigan Auto Insurance](#)

### Directions from A to B:

- |  |  |         |
|--|--|---------|
|  | 1. Start out going NORTH on MOORS BRIDGE RD toward ROMENCE RD. | 0.1 mi  |
|  | 2. Turn RIGHT onto ROMENCE RD.                                 | 0.8 mi  |
|  | 3. Turn LEFT onto OAKLAND DR.                                  | 1.6 mi  |
|  | 4. Merge onto I-94 W via the ramp on the LEFT toward CHICAGO.  | 18.6 mi |
|  | 5. Take EXIT 56 toward M-51/DECATUR/DOWAGIAC.                  | 0.3 mi  |
|  | 6. Turn RIGHT onto CR-671.                                     | 0.1 mi  |
|  | 7. Stay STRAIGHT to go onto MI-51.                             | 6.4 mi  |
|  | 8. Turn RIGHT onto N PHELPS ST/CR-352.                         | 0.3 mi  |
|  | 9. 405 N PHELPS ST is on the LEFT.                             |         |

## **Decatur Middle School** [Edit](#)

405 N Phelps St, Decatur, MI 49045 - (269) 423-6900